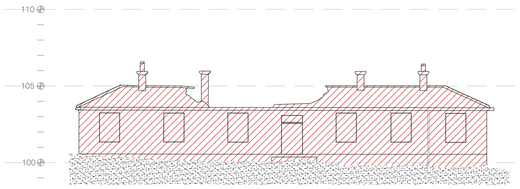

ELEVATION 1

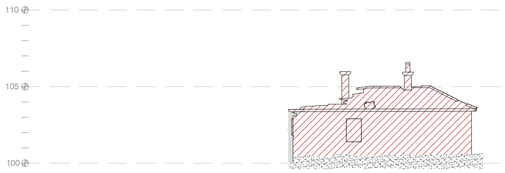

ELEVATION 2

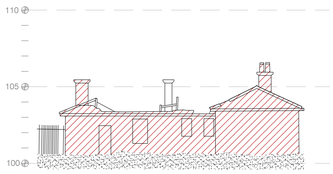

ELEVATION 3

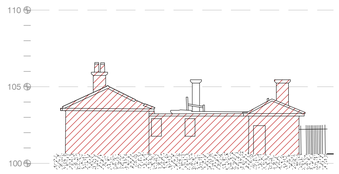

ELEVATION 4

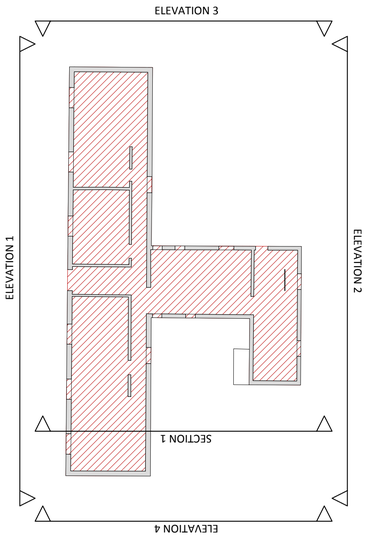

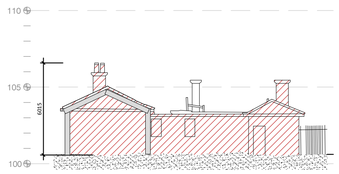

SECTION 1

BUILDING 12

ELEVATION 1

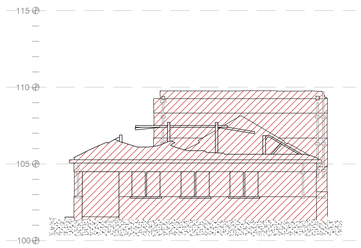

ELEVATION 2

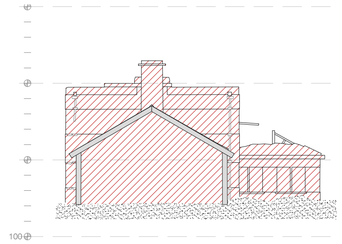

SECTION 1

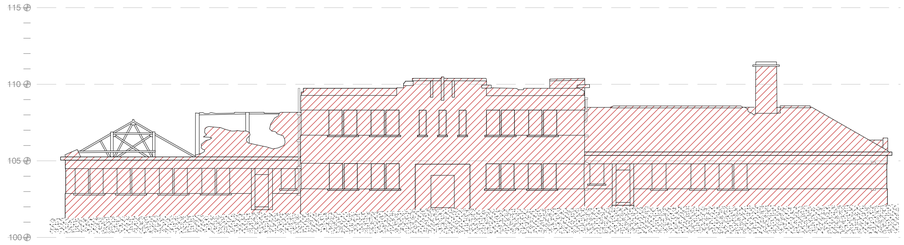

ELEVATION 3

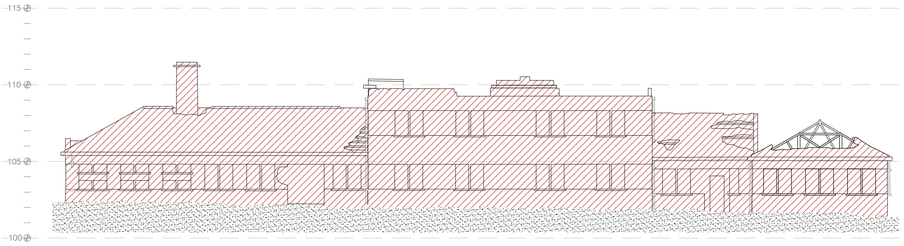

ELEVATION 4

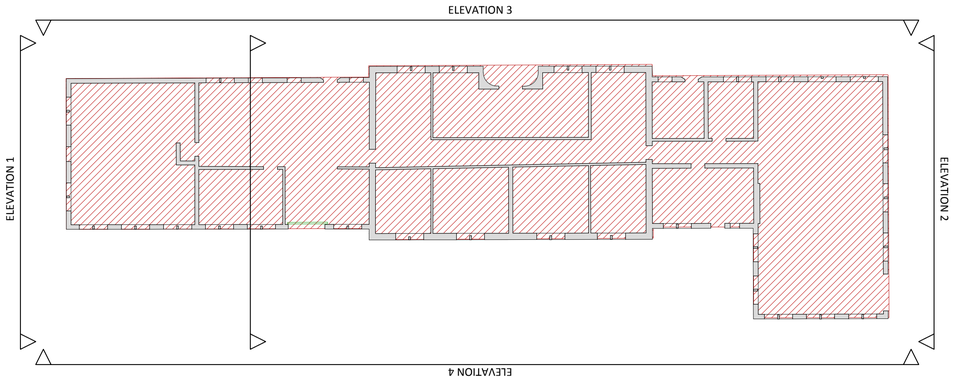

BUILDING 14

All dimensions to be checked on site. Figured dimensions take preference over scaled dimensions. Any errors or discrepancies to be reported to the Architects. This drawing may not be edited or modified by the recipient.

A1

Copyright and ownership of this drawing is vested in RKD Architects, whose prior written consent is required for its use, reproduction or for publication to any third party. All rights reserved by the law of copyright and by international copyright conventions are reserved to RKD Architects and may be protected by court proceedings for damages and/or injunctions and costs. RKD Architects' Quality Management Systems are independently certified to ISO 9001:2015.

Notes

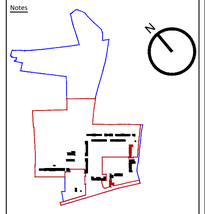

BOUNDARY LEGEND

- PHASE ONE SITE BOUNDARY
- MASTERPLAN SITE BOUNDARIES
- WAYLEAVE
- BUILDINGS (TO BE DEMOLISHED)
- AREA OF PROPOSED WORKS ON ROAD OUTSIDE THE OWNERSHIP OF THE APPLICANT SHOWN HATCHED RED

REV	DATE	CHK BY	DESCRIPTION
A	JULY 19	SG	SHD SUBMISSION

BALLYMOUNT PROPERTIES LTD.

STATUS: PLANNING

PROJECT: RESIDENTIAL AND NEIGHBOURHOOD CENTRE DEVELOPMENT (PHASE 1)

PROJECT ADDRESS: FORMER MAGEE BARRACKS SITE KILDARE TOWN

DWG TITLE: BUILDING 12&14 DEMOLITION DRAWINGS

DWG NO: A1054

REV	PROJECT NO	SCALE
A	18166	1:200

DATE	DRN	CHK
23/07/2019	CB	SG

RKD

59 Northumberland Rd
Ballsbridge, Dublin 4
D04 WP89, Ireland

+353 1 668 1055
mail@rkd.ie
rkd.ie